


SECTION D. GEOGRAPHIC AREA SERVED



**Public Utility Commission
of Texas**

By These Presents Be It Known To All That

Levi Water Supply Corporation

having obtained certification to provide water utility service for the convenience and necessity of the public, and it having been determined by this Commission that the public convenience and necessity would in fact be advanced by the provision of such service, Levi Water Supply Corporation, is entitled to this

Certificate of Convenience and Necessity No. 10018

to provide continuous and adequate water utility service to that service area or those service areas in McLennan and Falls counties as by final Orders duly entered by this Commission, which Orders resulting from Docket No. 48299 are on file at the Commission offices in Austin, Texas; and are a matter of official record available for public inspection; and be it known further that these presents do evidence the authority and the duty of Levi Water Supply Corporation to provide such utility service in accordance with the laws of this State and Rules of this Commission, subject only to any power and responsibility of this Commission to revoke or amend this Certificate in whole or in part upon a subsequent showing that the public convenience and necessity would be better served thereby.

Issued at Austin, Texas, the 20th day of March 2019.

CERTIFIED TO BE A TRUE AND CORRECT
COPY OF THE ORIGINAL ON FILE WITH THE
PUBLIC UTILITY COMMISSION OF TEXAS
CENTRAL RECORDS DIVISION

BY: Kelly Perrell
DATE: 3/21/19



CERTIFICATE OF CONVENIENCE AND NECESSITY

To Provide Water Service Under Texas Water Code
and Public Utility Commission Substantive Rules

Certificate No. 10018

I. Certificate Holder:

Name: Levi Water Supply Corp.

Address: P.O. Box 490
Lorena, Texas 76655

II. General Description and Location of Service Area:

The area covered by this certificate is located approximately .5 miles East of Lorena, Texas on Rosenthal Pkwy., and in the Western City Limits of Robinson Texas, west of Hwy 77 and along Levi Parkway into Falls County. The service area is generally bounded on the North by Moonlight Drive, portions of Cooksey Lane, and Hillside Drive approximately .5 miles North of Fincher Lane, on the South by CR 430, on the West by Birdie Lane and portions of Southwinds Drive and on the East approximately 1 mile West of Hwy 77 on Levi Parkway and 1.5 miles West of Hwy 77 on Rosenthal Pkwy.

III. Certificate Maps:

The certificate holder is authorized to provide water service in the area identified on the Commission's official service area map maintained in the offices of the Public Utility Commission, 701 N. Congress Avenue, PO Box 13326, Austin, TX 78711-3326 with all attendant privileges and obligations.

This certificate is issued under Application No. 30999-C and subject to the rules and orders of the Commission, the laws of the State of Texas, conditions contained herein and may be revoked for violations thereof. The certificate is valid until amended or revoked by the Commission.

Issued Dated: November 1, 1979

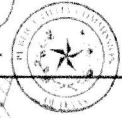
See next page for a copy of the Certificate of Convenience and Necessity

MAP OF CCN AREA

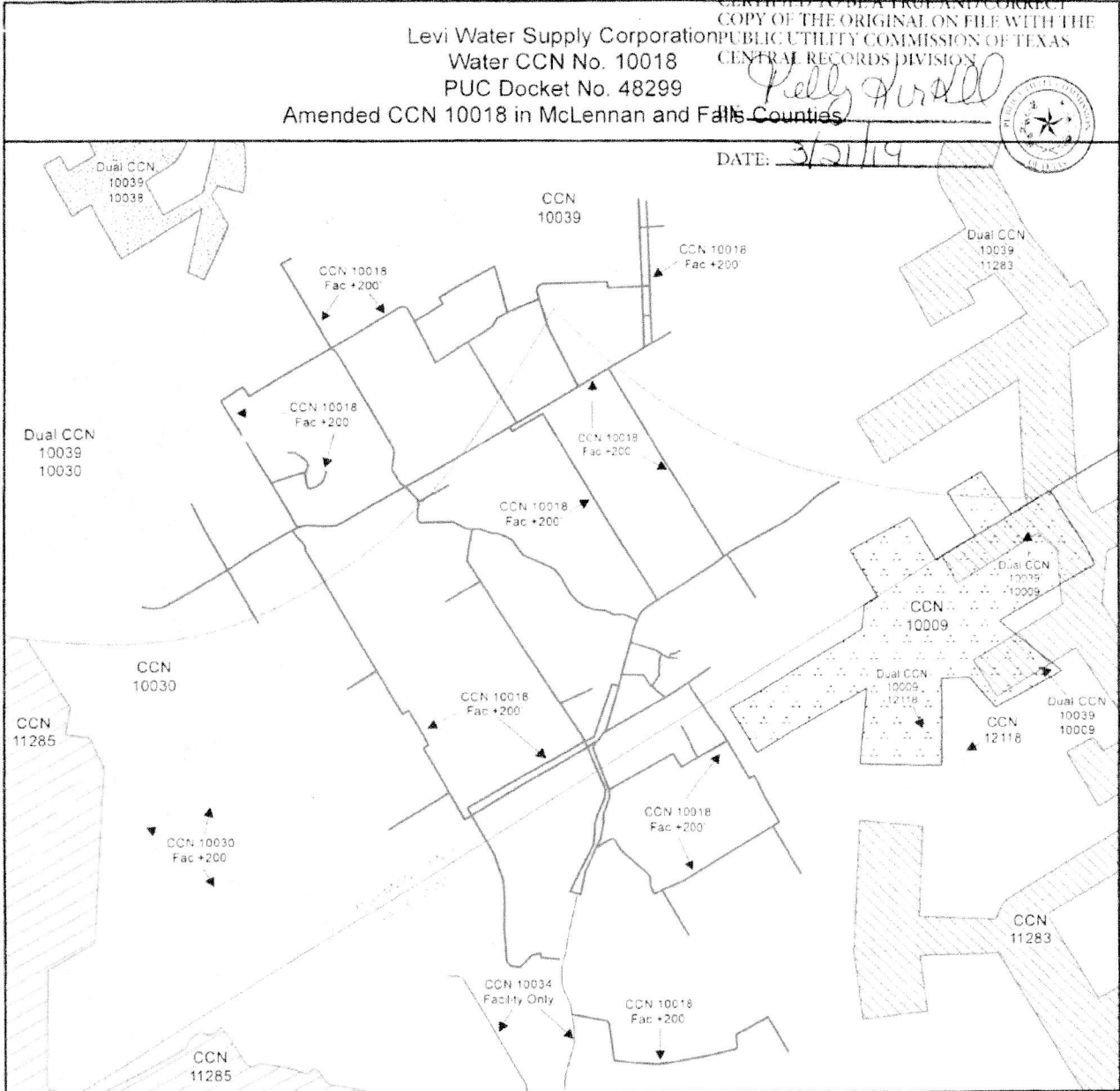
Levi Water Supply Corporation
 Water CCN No. 10018
 PUC Docket No. 48299
 Amended CCN 10018 in McLennan and Falls Counties

CERTIFIED TO BE A TRUE AND CORRECT COPY OF THE ORIGINAL ON FILE WITH THE PUBLIC UTILITY COMMISSION OF TEXAS CENTRAL RECORDS DIVISION

Kelly Hurdell



DATE: 3/21/19



Public Utility Commission of Texas
 1701 N. Congress Ave
 Austin, TX 78701

Map by: Komal Patel
 Date created: October 8, 2018
 Project Path: n:\finalmapping\48299\LeviWSC.mxd

- Water CCN Facility Lines**
- 10018 - Levi WSC F200
 - 10034 - Mooreville WSC FO
 - 10030 - City of Lorena F200

- Water CCN**
- ▨ 10039 - City of Waco
 - ▨ 11283 - West Brazos WSC
 - ▨ 10009 - Golinda WSC
 - ▨ 12118 - Sudduth Water System
 - ▨ 10030 - City of Lorena
 - ▨ 10038 - City of Hewitt
 - ▨ 11285 - City of Bruceville Eddy

